

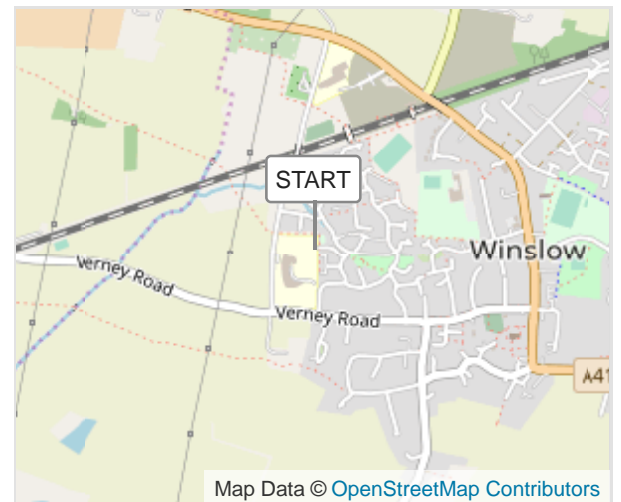


# NBBR 2024 Sportive - 60K (v1.1)

## ROUTE INFORMATION



|              |  |
|--------------|--|
| ROUTE LENGTH | 61.513 km                                    |
| ASCENT       | 481 m  |
| DESCENT      | 480 m  |
| HILLS        | ↑ 34.4%   ↓ 37.3%   → 28.3%                  |
| TERRAIN      | Road <b>A</b>                                |
| START        | <b>LAT:</b> 51.944217, <b>LNG:</b> -0.890843 |



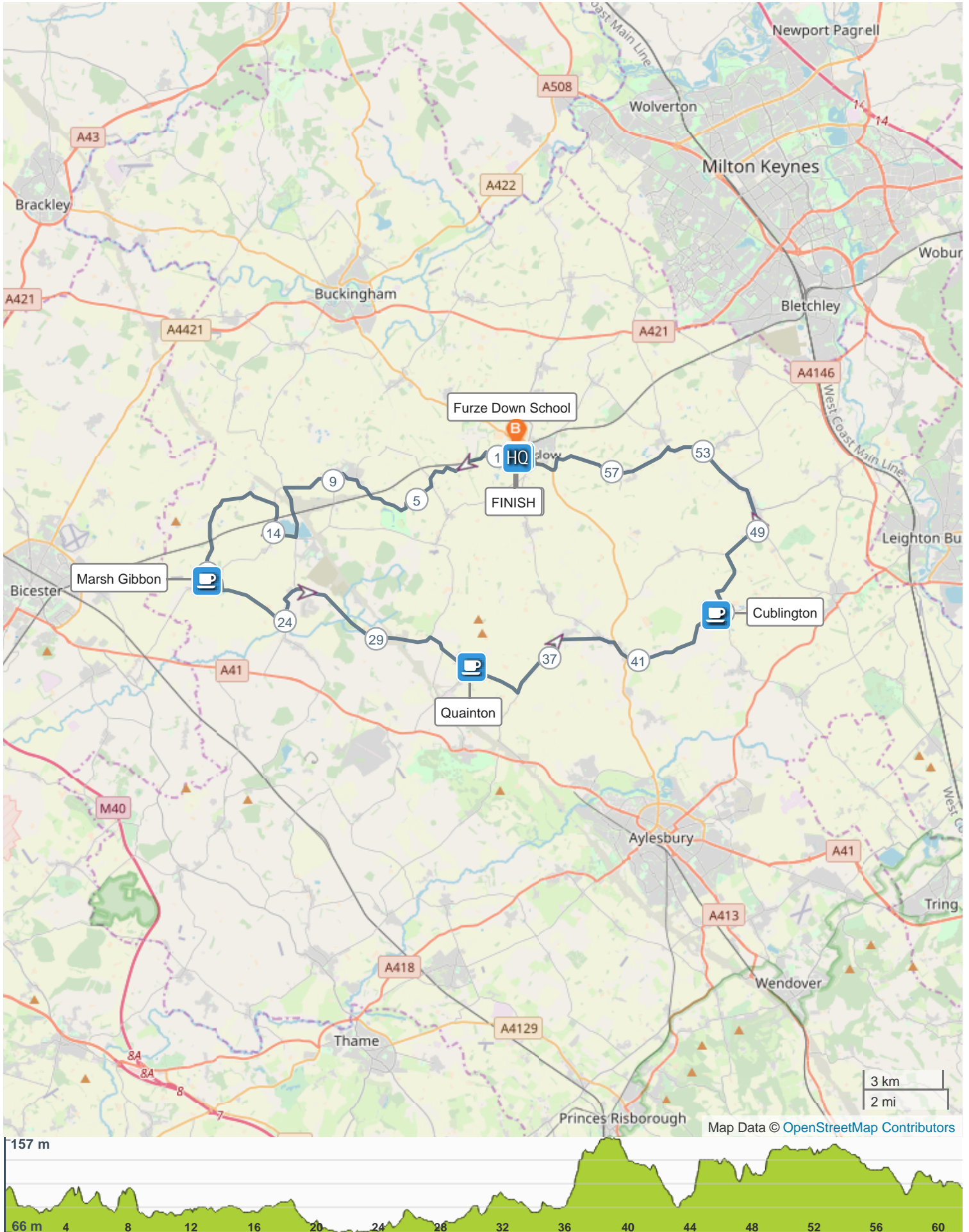
## NOTES

North Bucks Bike Ride is a charity cycle event organised by Lions Club of Winslow and Winslow Wheelers Cycle Club.





Sportives are aimed at club riders and individual cyclists. There are three distances to suit a wide range of abilities. The entry-level 60km ride passes through local villages along country roads with three feed stations along the way .


Further information available on <https://www.northbucksbikeride.info/>

# NBBR 2024 Sportive - 60K (v1.1)



## ROUTE DIRECTIONS

| No | Km     | Turn | Directions   |
|----|--------|------|--|
| 1  | 0.000  |      |  <b>START</b>   |
| 2  | 0.081  | ↘    | Turn sharp right   |
| 3  | 0.099  | →    | Turn right   |
| 4  | 0.221  | →    | Turn right onto Verney Road  |
| 5  | 4.263  | →    | Turn right onto Queen Catherine Road   |
| 6  | 8.532  | ↙    | Turn slight left onto West Street  |
| 7  | 10.987 | ↙    | Turn sharp left  |
| 8  | 12.981 | →    | Turn right onto School Hill  |
| 9  | 13.926 | →    | Turn right onto Main Street  |
| 10 | 15.123 | ←    | Turn left onto Portway Road  |
| 11 | 20.293 | →    | Turn right onto Church Street  |
| 12 | 20.305 | ↓    |  <b>Marsh Gibbon</b><br>The Plough Inn<br>Feed Station with Toilet Facilities                   |
| 13 | 20.898 | ↗    | Keep right   |
| 14 | 21.298 | ←    | Turn left  |
| 15 | 23.953 | ←    | Turn left onto Grendon Road  |
| 16 | 25.415 | →    | Turn right onto Lawn Hill  |
| 17 | 31.143 | →    | Turn right   |
| 18 | 31.814 |      | Keep left onto Lee Road  |
| 19 | 33.067 | ↑    |  <b>Quinton</b><br>Main Feed Station on Village Green<br>Toilet facilities at George & Dragon |
| 20 | 35.178 | ↙    | Turn sharp left  |
| 21 | 39.900 | →    | Turn right onto High Street, A413  |
| 22 | 40.609 | ↙    | Keep left onto Bushmead Road   |
| 23 | 44.727 | ↘    |  <b>Cublington</b><br>Roadside Water Stop. No toilet facilities.                              |
| 24 | 45.098 | ←    | Turn left onto Stewkley Road   |
| 25 | 45.826 | →    | Turn right onto Stewkley Road  |
| 26 | 47.586 | ↗    | Keep right onto Dunton Road  |
| 27 | 49.176 | ←    | Turn left onto High South Street   |
| 28 | 49.928 | ↙    | Keep left  |
| 29 | 54.431 | ←    | Turn left onto Swanbourne Road, B4032  |
| 30 | 56.623 | ↗    | Turn slight right onto Winslow Road, B4032   |

| No | Km     | Turn | Directions  |
|----|--------|------|---|
| 31 | 59.157 | ←    | Turn left onto Shipton, B4032   |
| 32 | 59.668 | →    | Turn right onto Sheep Street, A413  |
| 33 | 60.374 | ↗    | Turn slight right onto High Street, A413  |
| 34 | 60.544 | ←    | Turn left onto Vicarage Road  |
| 35 | 60.578 | ←    | Turn left   |
| 36 | 60.582 | ←    | Turn left onto Vicarage Road  |
| 37 | 60.874 | →    | Turn right onto Verney Road   |
| 38 | 61.257 | →    | Turn right  |
| 39 | 61.513 |      |  <b>FINISH</b><br>FINISH |